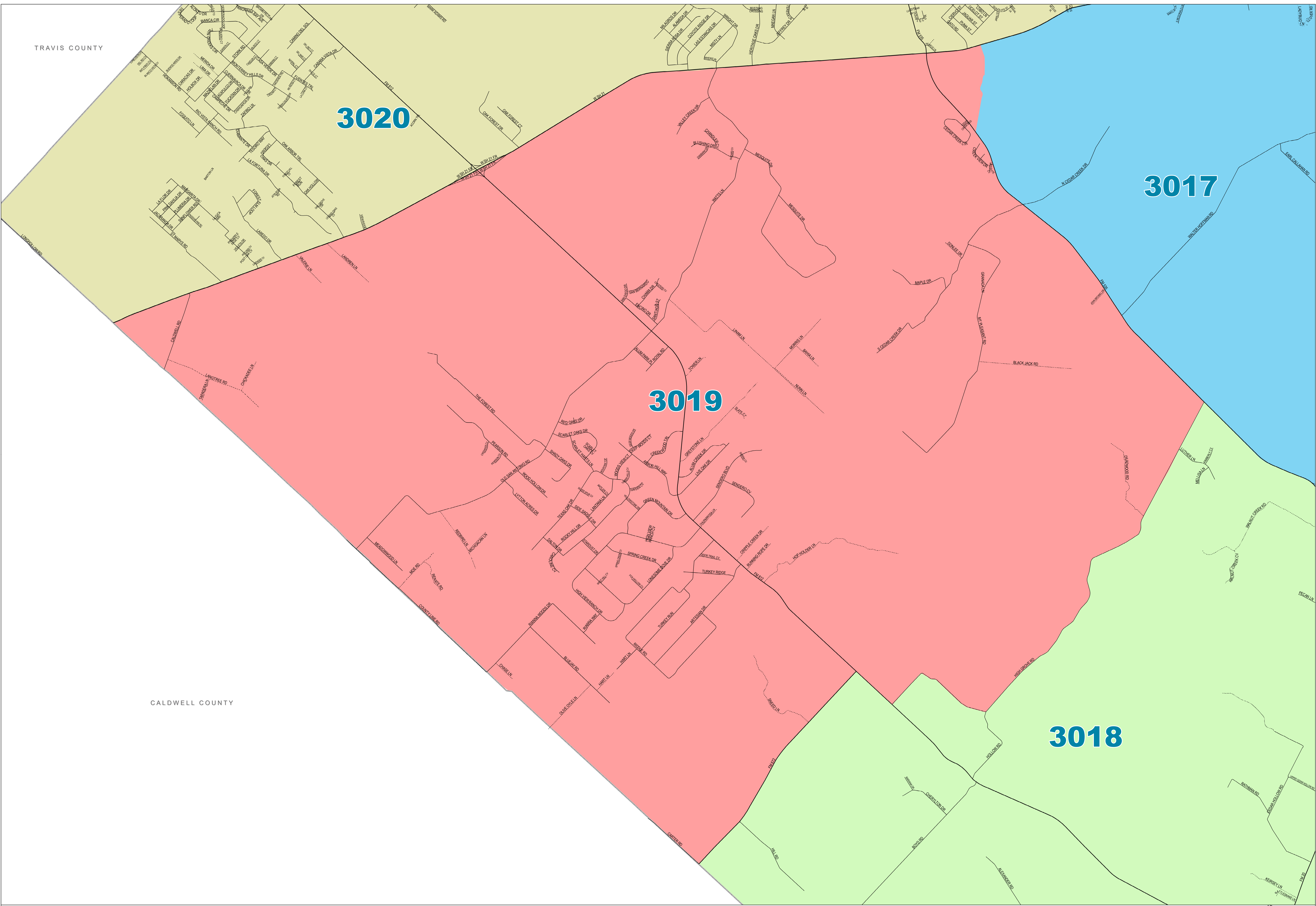


TRAVIS COUNTY



3020

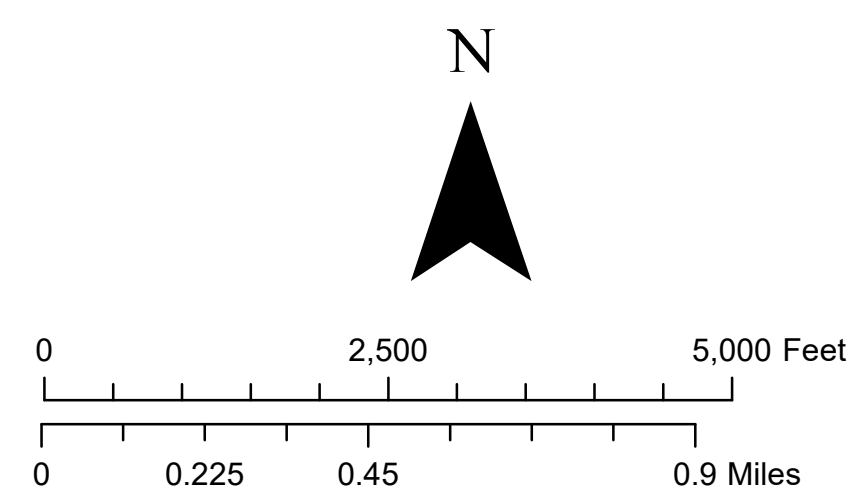
3017

3019

3018

CALDWELL COUNTY


BASTROP COUNTY ELECTION PRECINCT 3019



Election Precinct 3019

 1001	 1006	 2011	 2016	 4021
 1002	 1007	 2012	 3017	 4022
 1003	 1008	 2013	 3018	 4023
 1004	 1009	 2014	 3019	 4024
 1005	 2010	 2015	 4025	 4026

- Public Highway
- FM Road
- Public Road
- Private Road
- Other Access
- Rail Road
- County Line
- City Limit
- Colorado River
- Lake



DISCLAIMER
 Bastrop County provides this map "as is" and assumes no liability for its completeness or accuracy. Information shown on this map is derived from public records that are constantly undergoing change and do not replace a site survey. This product is for informational purposes and may not have been prepared for or be suitable for legal, engineering or or surveying purposes. It does not represent an on-site ground survey and represents only the approximate relative location of property boundaries.

Map Title: Bastrop County Election Precinct 3019
 Produced By: Bastrop County Information Technology
 Author: Julie Sumner/Red
 Date: 1/24/2022 at 1:02:34 PM
 Date Expired: 01/25/22

